

Let's roll for a ride and lunch to see
the Peanuts Gang



The Peanuts Gang and Lunch

The Kremesechs and Hobbys invite you to join us on Thursday, June 16th for a day ride. We will travel to the Charles Schulz Museum in Santa Rosa for a docent guided tour (\$8 charge). Prior to our tour we will have lunch at the Warm Puppy Café which is located on the Museum campus. This trip is limited to 20 cars.

To sign up for this trip, please contact Joe Hobby. (See LHSCG Roster for contact information). We will request a payment for lunch and the Guided tour when arrangements are finalized.

We will leave the OC parking lot at 8:00AM and travel to Winters for a brief stop before proceeding via scenic Hwy 128 to Calistoga and then take some sports car friendly roads to Santa Rosa. Once on campus we will relax, have lunch and gather for our 1:00PM tour. We will finish up our trip agenda around 2:30PM. For those of us who may want to stay on to see and hear more about Charles Schulz and his wonderful family of characters we will provide easy to use directions home. Others may want to travel home with the group leaders. We will arrive home about 5:00PM.

If you have read and enjoyed Charlie Brown, Snoopy, and the Peanuts Gang that Charles Schulz created, then you will want to join our trip. Check out www.schulzmuseum.org for more information.

See Below For More Information + Maps



PEANUTS TOUR – JUNE 16, 2016
Charles Schulz Museum in Santa Rosa.
O.C. 8:00AM DEPARTURE.

Fellow Peanuts Gang members,
This email hopefully contains all the important information for our tour the Charles Schulz Museum in Santa Rosa.

We will leave the OC parking lot promptly at 8:00AM and travel in two groups of at most 10 cars. Ron and Elly Goleno will be the sweep for group 1 and Carl and Barbara Grondona will be the sweep for group 2. Please gather about 7:30AM as it takes some time to travel to the Museum and we would like adequate time for lunch and possibly shopping.

When we leave OC, we will travel to Winters for a brief stop (15 min) at Steady Eddy's. We will park at our usual location in the park across the street where there are public restrooms. About 9:30AM we will leave Steady Eddy's and proceed via scenic highways past Calistoga to Santa Rosa.

Once on the Museum campus we will relax, have lunch and gather for our group picture (Ron Goleno is our photographer) and our 1:00PM docent led tour. We plan to proceed home at about 2:30PM and arrive about 5:00PM.

For those who may want to stay on to see and view more of the Charles Schulz Museum and his wonderful family of characters, special exhibits, or draw and color your own cartoons, the directions home are also attached. We have noted a McDonald's right past Vacaville if you may need it.

Check out www.schulzmuseum.org for more information on the special exhibit: "Mr. Schulz Goes to Washington".

Our lunch at the Warm Puppy Café will be a deli buffet consisting of the following:

Meats: Smoked turkey, Salami, and Ham

Breads: Ciabatta roll, Sourdough roll, and multi-grain bread

Cheeses: Jack, cheddar, and Swiss

Salads: Green Bean Salad and Pasta Salad with Grilled Vegetables

A bag of chips is included

Desserts: Apple Strudel or chocolate chip cookies.

Drinks: soda, bottled water, iced tea, or coffee

Condiments: sliced tomatoes, pickles, sliced onions, lettuce, mustard, and mayo.

Beer and wine will be available at additional charge.

If you have special dietary needs, please let us know and contact Tina at the Warm Puppy Café 707-546-7147 ext 219 regarding your needs.

Please review and print the attached maps for our route. If you need a radio, please let Joe or Vic know ahead of time. Also, please wear your name tags and turn on your lights during our drive.

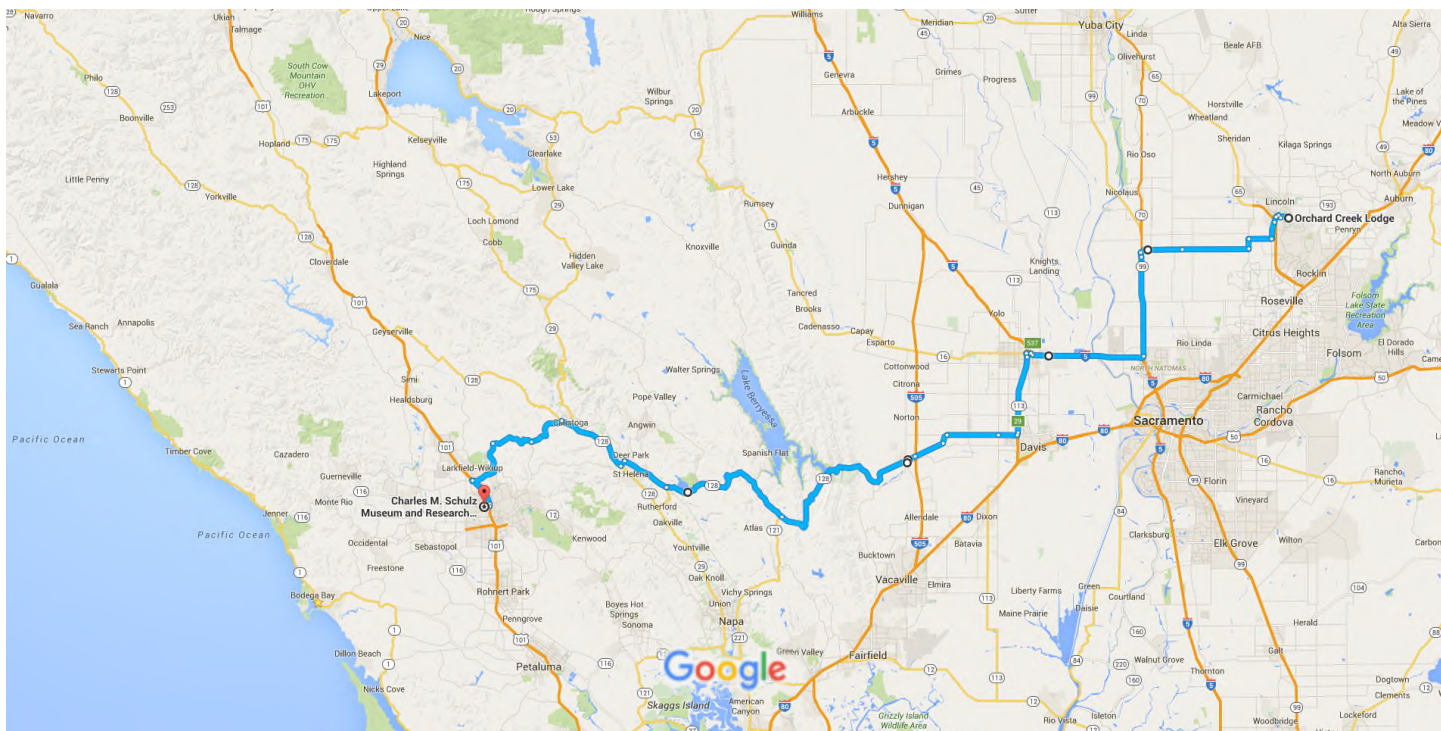
Currently we have 19 cars on the Tour. There is room for one more so if you know of anyone who would like to join us, let Joe or Vic know.

Thanks for joining us,
Vic and Karen Kremesec
Joe and Nicki Hobby



Orchard Creek Lodge to Charles M. Schulz Museum and Research Center

Drive 128 miles, 2 h 51 min



Map data ©2016 Google 5 mi

Orchard Creek Lodge

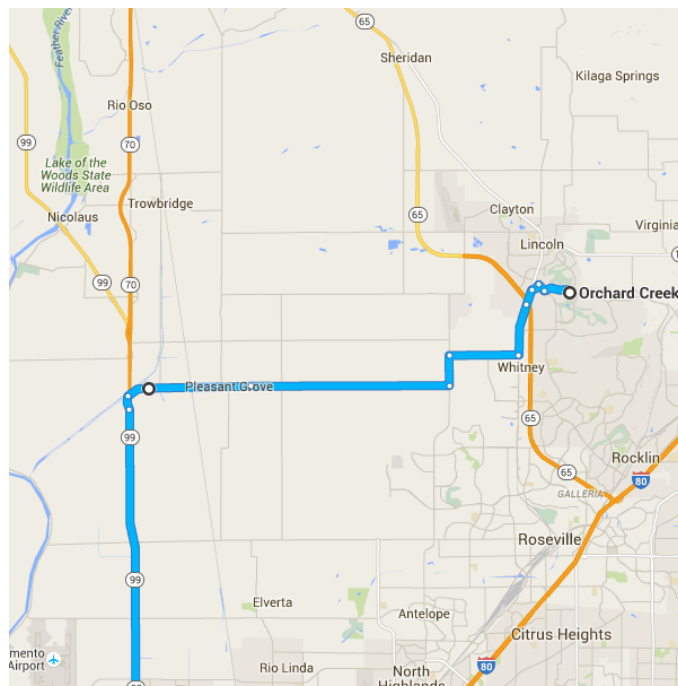
965 Orchard Creek Lane, Lincoln, CA 95648

Get on CA-99 S in Sutter County from Industrial Ave, Athens Ave, Sunset Blvd W and Howsley Rd

27 min (18.1 mi)

- ↑ 1. Head north on Orchard Creek Ln toward Del Webb Blvd
472 ft
- ↶ 2. Turn left onto Del Webb Blvd
0.8 mi
- ↷ 3. Turn right onto E Joiner Pkwy
0.3 mi
- ↶ 4. Use the left 2 lanes to turn left onto Sterling Pkwy
0.3 mi
- ↶ 5. Use the left 2 lanes to turn left onto Lincoln Blvd/Old Hwy 65
0.5 mi

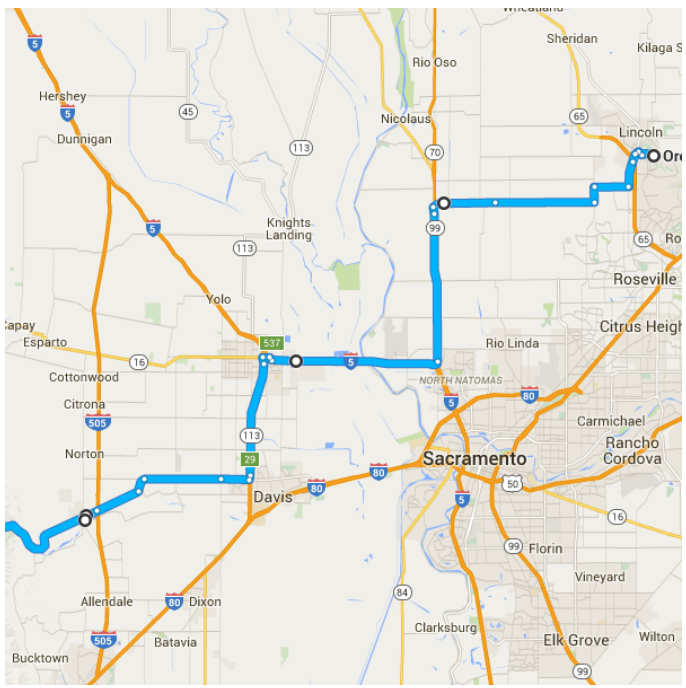
i Continue to follow Old Hwy 65
- ↑ 6. Continue straight onto Industrial Ave
1.7 mi



- 7. Turn right onto Athens Ave
_____ 2.3 mi
- ↶ 8. Turn left onto Fiddymnt Rd
_____ 1.0 mi
- 9. Turn right onto Sunset Blvd W
_____ 6.5 mi
- ↑ 10. Continue onto Howsley Rd
_____ 4.1 mi
- ↶ 11. Turn left to merge onto CA-99 S
_____ 0.5 mi

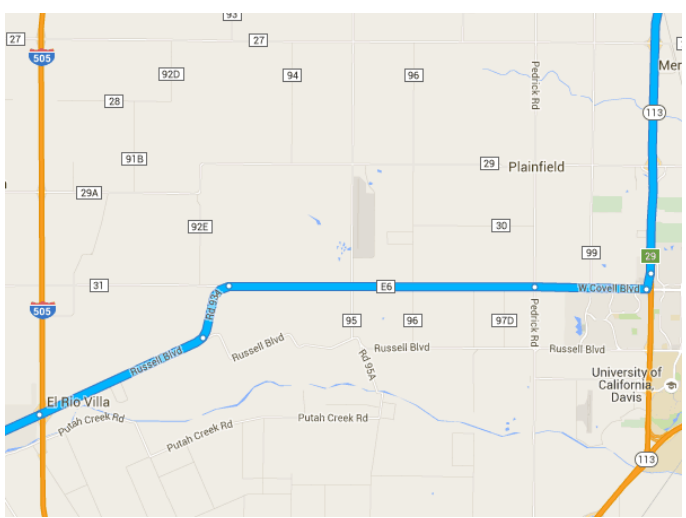
Follow CA-99 S, I-5 N and CA-113 S to W Covell Blvd in Davis. Take exit 29 from CA-113 S

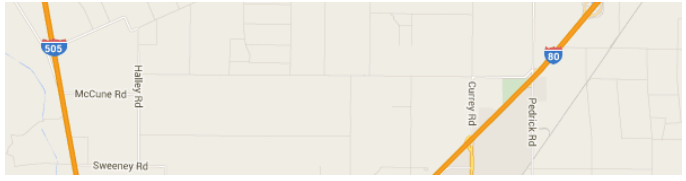
- _____ 28 min (29.6 mi)
- ↶ 12. Merge onto CA-99 S
_____ 9.7 mi
- 13. Take the exit onto I-5 N toward Woodland/Redding
_____ 11.0 mi
- 14. Take exit 537 for Main St S toward CA-113 S/Woodland
_____ 0.2 mi
- ↑ 15. Continue onto E Main St
_____ 0.5 mi
- ↶ 16. Turn left onto the California 113 S ramp to Davis (3rd Light)
_____ 0.4 mi
- ↶ 17. Merge onto CA-113 S
_____ 7.5 mi
- 18. Take exit 29 for Covell Blvd
_____ 0.3 mi



Take Co Hwy E6 and Russell Blvd to CA-128 W/E Grant Ave

- _____ 14 min (10.9 mi)
- 19. Turn right onto W Covell Blvd
_____ 1.8 mi
- ↑ 20. Continue onto Co Hwy E6/Co Rd 31
 ⓘ Continue to follow Co Hwy E6
 _____ 5.0 mi
- ↶ 21. Slight left onto Rd 93A
_____ 1.0 mi
- ↑ 22. Continue onto Russell Blvd
_____ 3.0 mi





↑ 23. Continue onto CA-128 W/E Grant Ave
2 min (1.0 mi)

Continue on Railroad Ave. Drive to E Main St

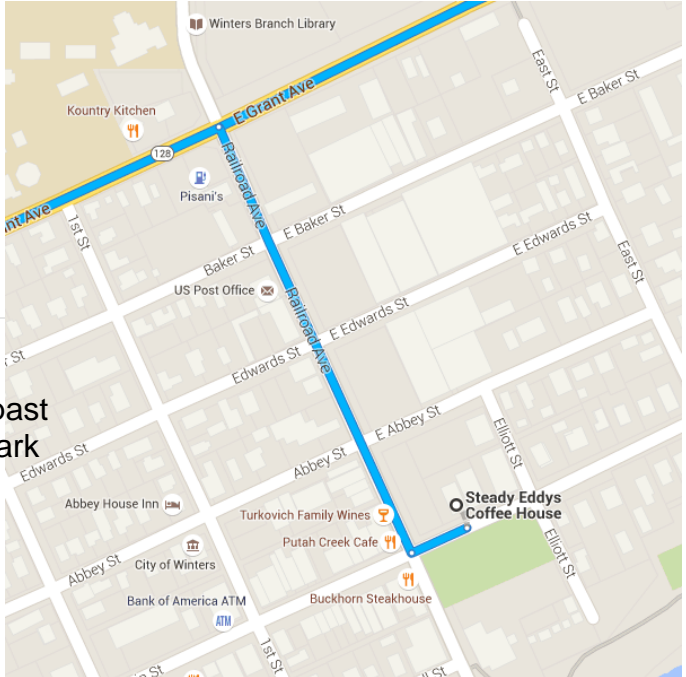
1 min (0.3 mi)

↶ 24. Turn left onto Railroad Ave
0.2 mi

↶ 25. Turn left onto E Main St
Destination will be on the left
167 ft

1 h 12 min (59.8 mi)

Note: Turn right into the parking lot slightly past Steady Edys. There are Restroom in the park and a single at Steady Edys.



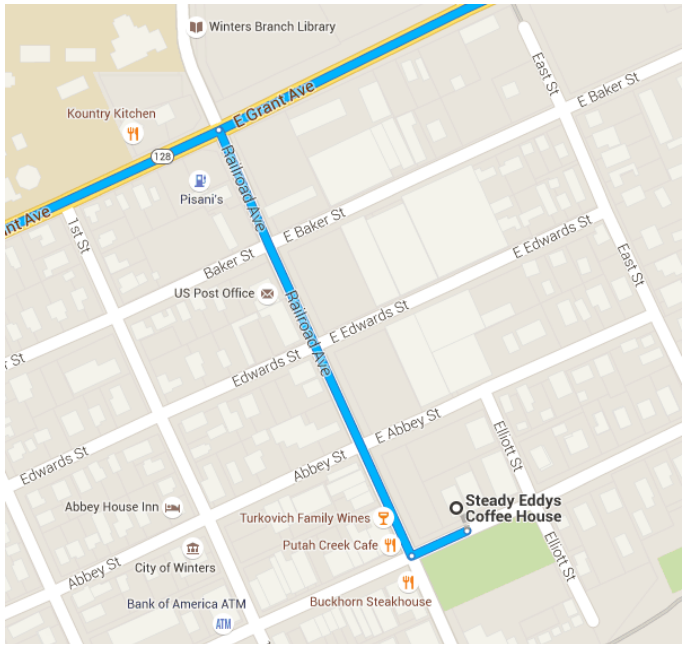
Steady Eddys Coffee House

Take Railroad Ave to CA-128 W

1 min (0.3 mi)

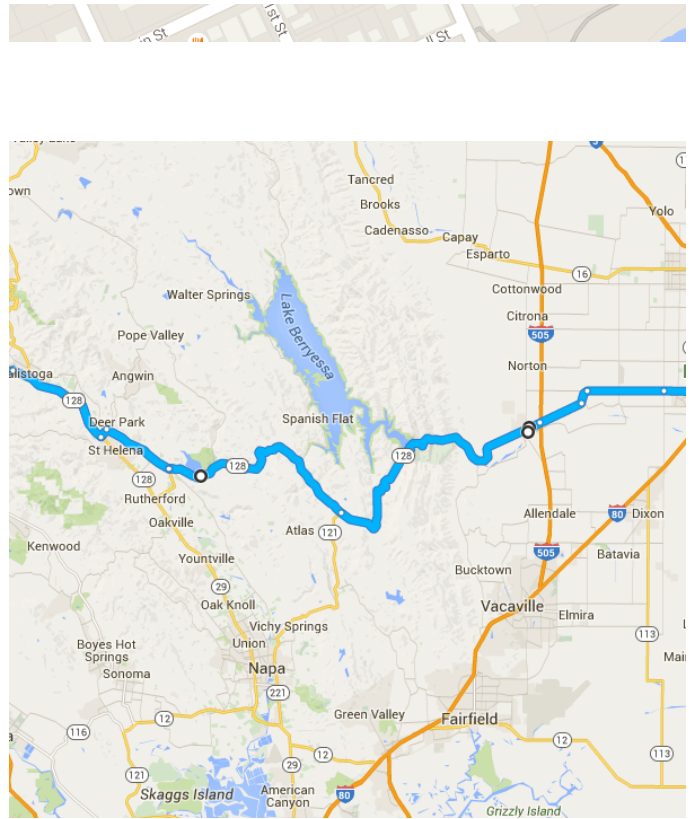
↑ 26. Head southwest on E Main St toward Railroad Ave
167 ft

↷ 27. Turn right at the 1st cross street onto Railroad Ave
0.2 mi



Follow CA-128 W to Silverado Trail S in Napa County

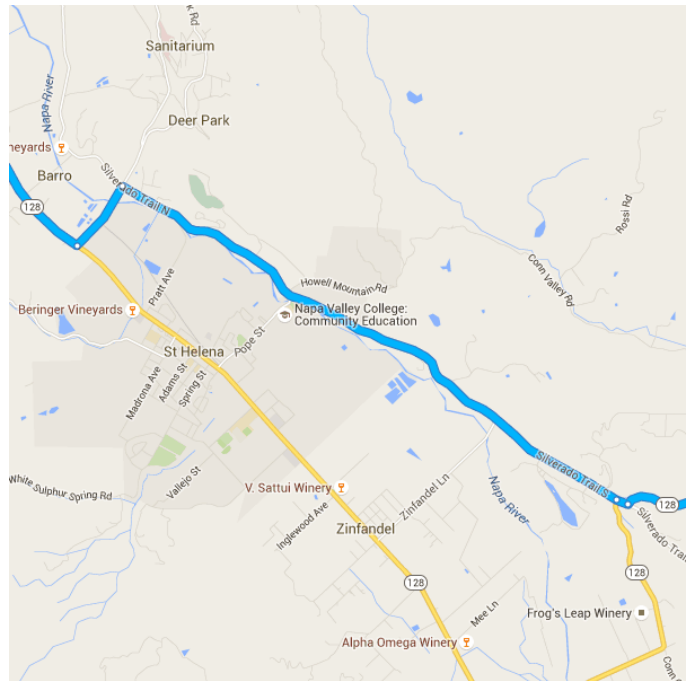
- _____ 51 min (36.0 mi)
- ↶ 28. Turn left onto CA-128 W _____ 19.9 mi
- ↷ 29. Turn right to stay on CA-128 W _____ 16.0 mi
- ↷ 30. Turn right onto CA-128 E _____ 0.1 mi



Continue on Silverado Trail S to CA-128 W/CA-29 N

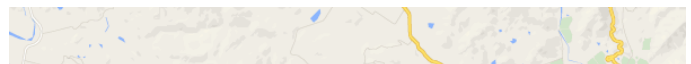
- _____ 8 min (5.5 mi)
- ↑ 31. Continue straight onto Silverado Trail S _____ 4.9 mi
- ↶ 32. Turn left onto Deer Park Rd _____ 0.6 mi

Note: Stop sign and flashing red.



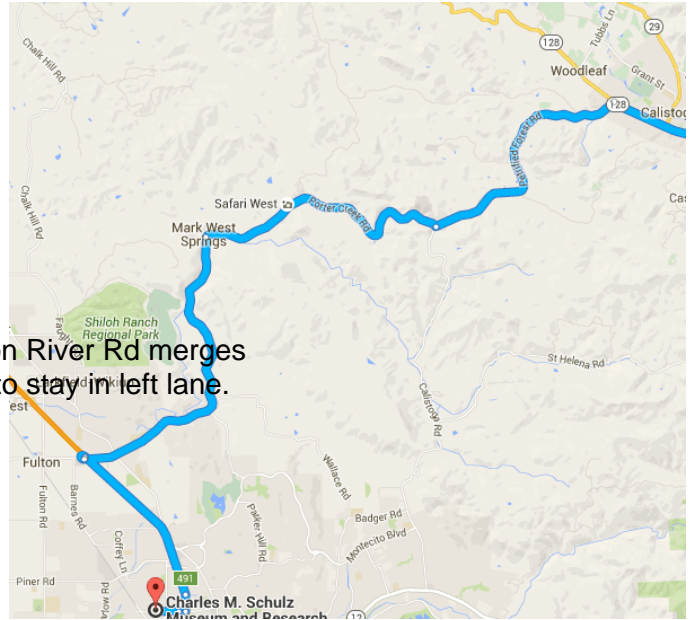
- ↷ 33. Turn right onto CA-128 W/CA-29 N _____ 11 min (7.8 mi)
- 📍 Continue to follow CA-128 W

Get on US-101 S in Sonoma County from Petrified Forest Rd, Porter Creek Rd and Mark West Springs



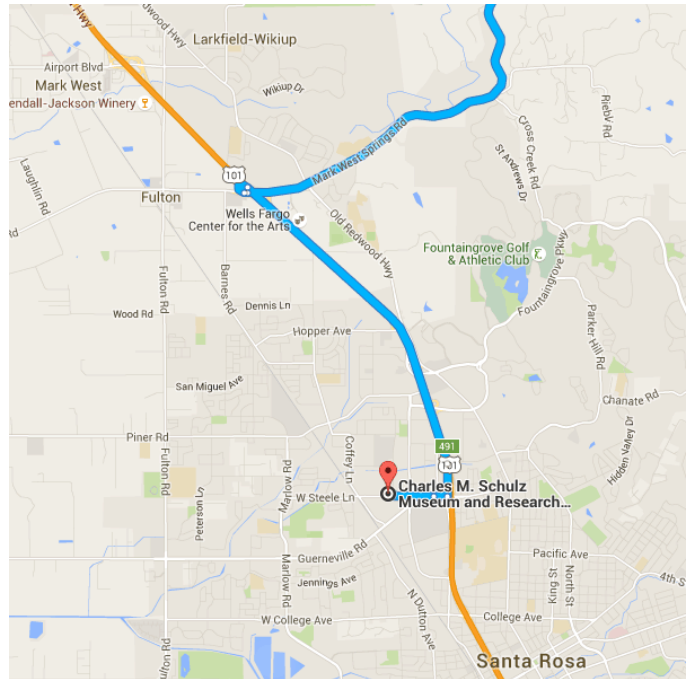
Rd

- 23 min (14.8 mi)
- ↶ 34. Turn left onto Petrified Forest Rd
4.4 mi
- ↷ 35. Turn right onto Porter Creek Rd
4.7 mi
- ↑ 36. Continue onto Mark West Springs Rd
5.5 mi
- ↑ 37. Continue onto River Rd **Note: Right lane on River Rd merges onto 101N. Best to stay in left lane.**
131 ft
- ⤴ 38. Use the right lane to merge onto US-101 S via the ramp to San Francisco
0.2 mi
This is after crossing over 101.



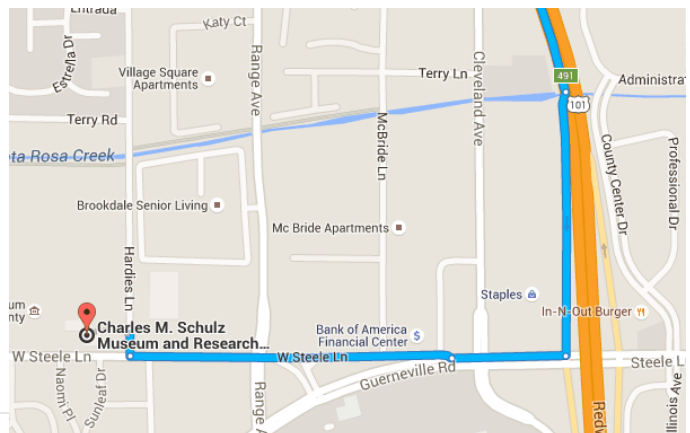
Follow US-101 S to Guerneville Rd in Santa Rosa.
Take exit 491 from US-101 S

- 3 min (3.2 mi)
- ⤴ 39. Merge onto US-101 S
2.9 mi
- ↷ 40. Take exit 491 for Steele Ln/Guerneville Rd
0.3 mi



Take W Steele Ln to Hardies Ln

- 2 min (0.5 mi)
- ↷ 41. Turn right onto Guerneville Rd
0.1 mi
- ↑ 42. Continue straight onto W Steele Ln
0.3 mi
Note: Stay to the right to go straight.
- ↷ 43. Turn right onto Hardies Ln
118 ft
i Destination will be on the left



1 h 39 min (68.1 mi)



Charles M. Schulz Museum and Research Center

2301 Hardies Lane, Santa Rosa, CA 95403

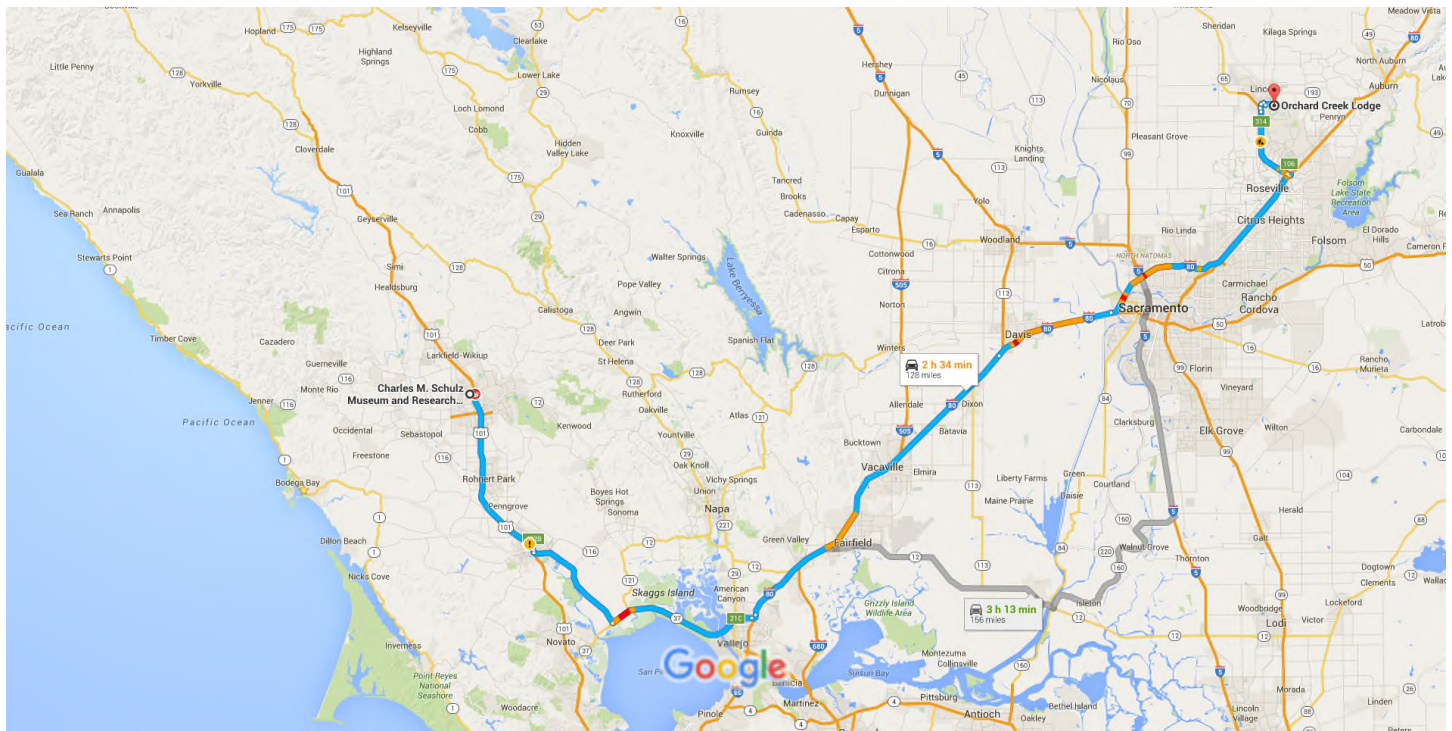
These directions are for planning purposes only. You may find that construction projects, traffic, weather, or other events may cause conditions to differ from the map results, and you should plan your route accordingly. You must obey all signs or notices regarding your route.

Google Maps



Charles M. Schulz Museum and Research Center to Orchard Creek Lodge

Drive 128 miles, 2 h 34 min



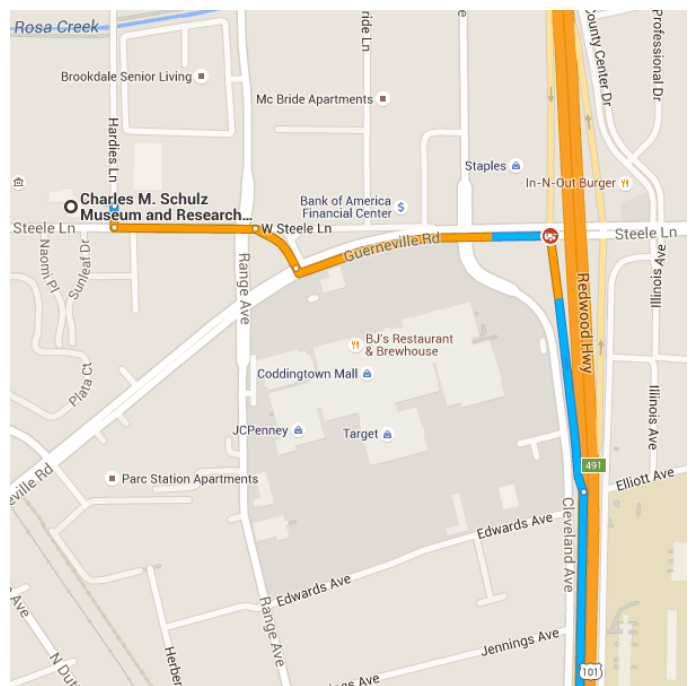
Map data ©2016 Google 5 mi

Charles M. Schulz Museum and Research Center

2301 Hardies Lane, Santa Rosa, CA 95403

Get on US-101 S from Guerneville Rd

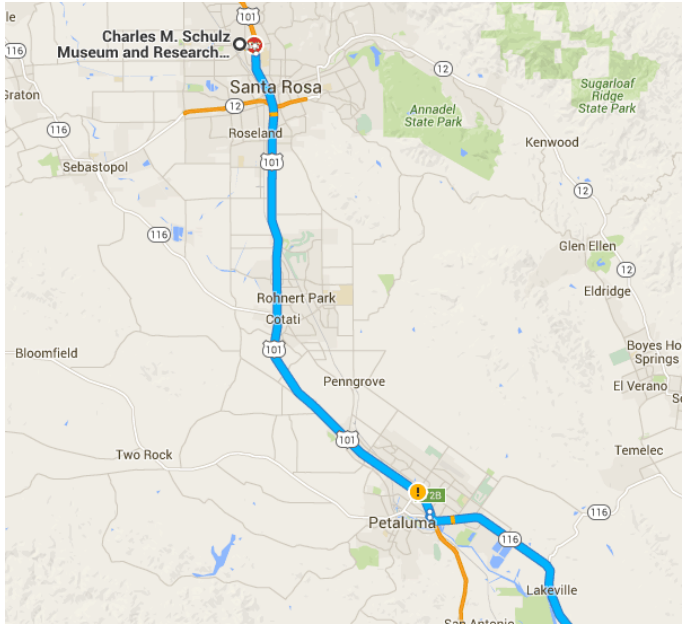
- ↑ 1. Head south on Hardies Ln toward W Steele Ln
3 min (0.8 mi)
- ↶ 2. Turn left onto W Steele Ln
118 ft
- ↷ 3. Slight right onto Range Ave
0.1 mi
- ↶ 4. Turn left at the 1st cross street onto Guerneville Rd
312 ft
- ↗ 5. Turn right to merge onto US-101 S toward San Francisco
0.3 mi



Follow US-101 S to CA-116 E/Lakeville St in Petaluma. Take exit 472B from US-101 S

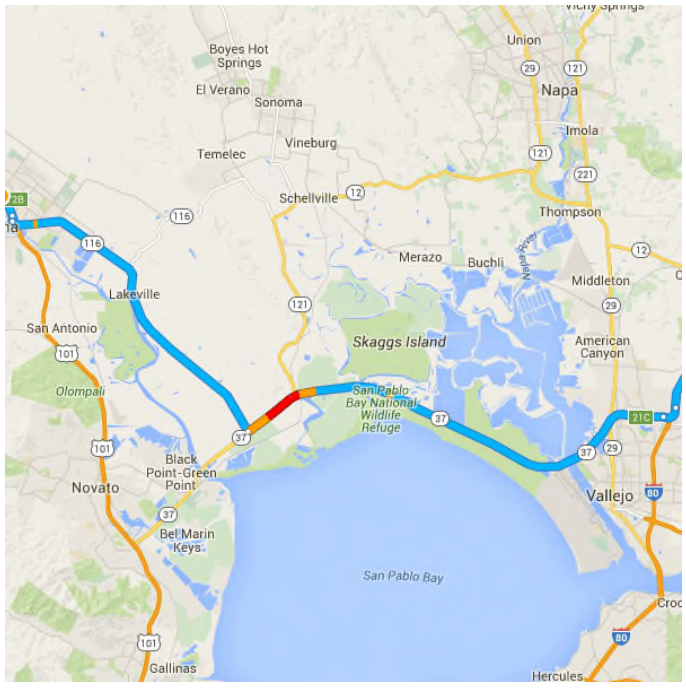


- 17 min (17.7 mi)
- 6. Merge onto US-101 S
- 17.6 mi
- 7. Take exit 472B for CA-116 E toward Sonoma/Napa
- 0.2 mi



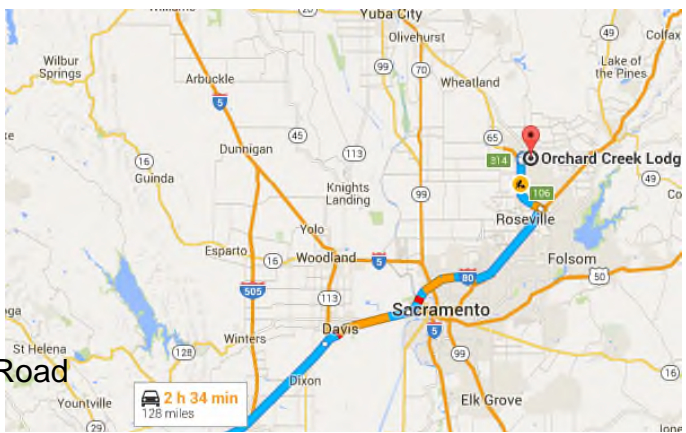
Get on I-80 E in Vallejo

- 32 min (27.5 mi)
- 8. Use the left 2 lanes to turn left onto CA-116 E/Lakeville St
 - Continue to follow Lakeville St
 - 116 turns off after 4.2 miles.
 - 11.4 mi
- 9. Turn left onto CA-37 E (signs for California 37/Vallejo)
 - 15.5 mi
- 10. Use the left 2 lanes to merge onto I-80 E via the ramp to Sacramento
 - 0.6 mi



Continue on I-80 E to Lincoln. Exit from CA-65 N

- 1 h 13 min (80.5 mi)
- 11. Merge onto I-80 E
 - 35.9 mi
- 12. Keep left at the fork to stay on I-80 E
 - 12.1 mi
- 13. Keep right at the fork to stay on I-80 E, follow signs for Reno
 - 24.0 mi



Note: There is a McDonald's off Leisure Town Road after Vacaville if you need to stop.

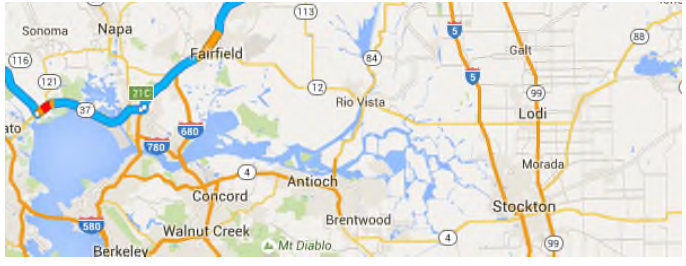
- ↗ 14. Use the right 2 lanes to take exit 106 for California 65 toward Lincoln/Marysville

0.6 mi
- ↑ 15. Continue onto CA-65 N

7.5 mi
- ↗ 16. Use the right lane to take the exit toward Lincoln Blvd/Old Hwy 65

0.2 mi
- ↑ 17. Continue onto Exit 314 (signs for Lincoln Blvd)

0.2 mi



Continue on Lincoln Blvd/Old Hwy 65 to your destination

- ↘ 18. Use the right lane to turn right onto Lincoln Blvd/Old Hwy 65 (signs for Downtown Lincoln)

5 min (1.9 mi)
- ↘ 19. Use the right lane to turn right onto Sterling Pkwy (signs for Sterling Parkway)

0.3 mi
- ↘ 20. Turn right onto E Joiner Pkwy

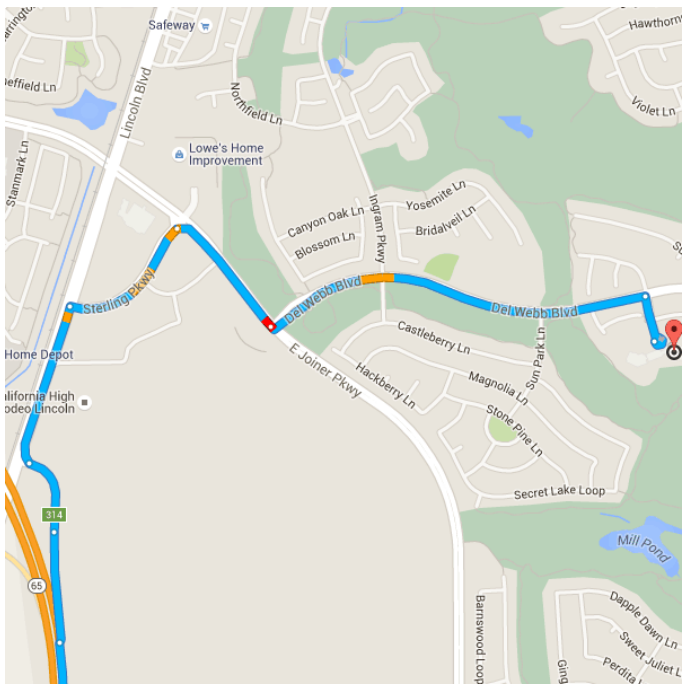
0.3 mi
- ↙ 21. Turn left onto Del Webb Blvd

0.3 mi
- ↘ 22. Turn right onto Orchard Creek Ln

0.8 mi
- ↙ 23. Turn left

0.1 mi
- i Destination will be on the right

207 ft



Orchard Creek Lodge

965 Orchard Creek Lane, Lincoln, CA 95648

These directions are for planning purposes only. You may find that construction projects, traffic, weather, or other events may cause conditions to differ from the map results, and you should plan your route accordingly. You must obey all signs or notices regarding your route.

Google Maps